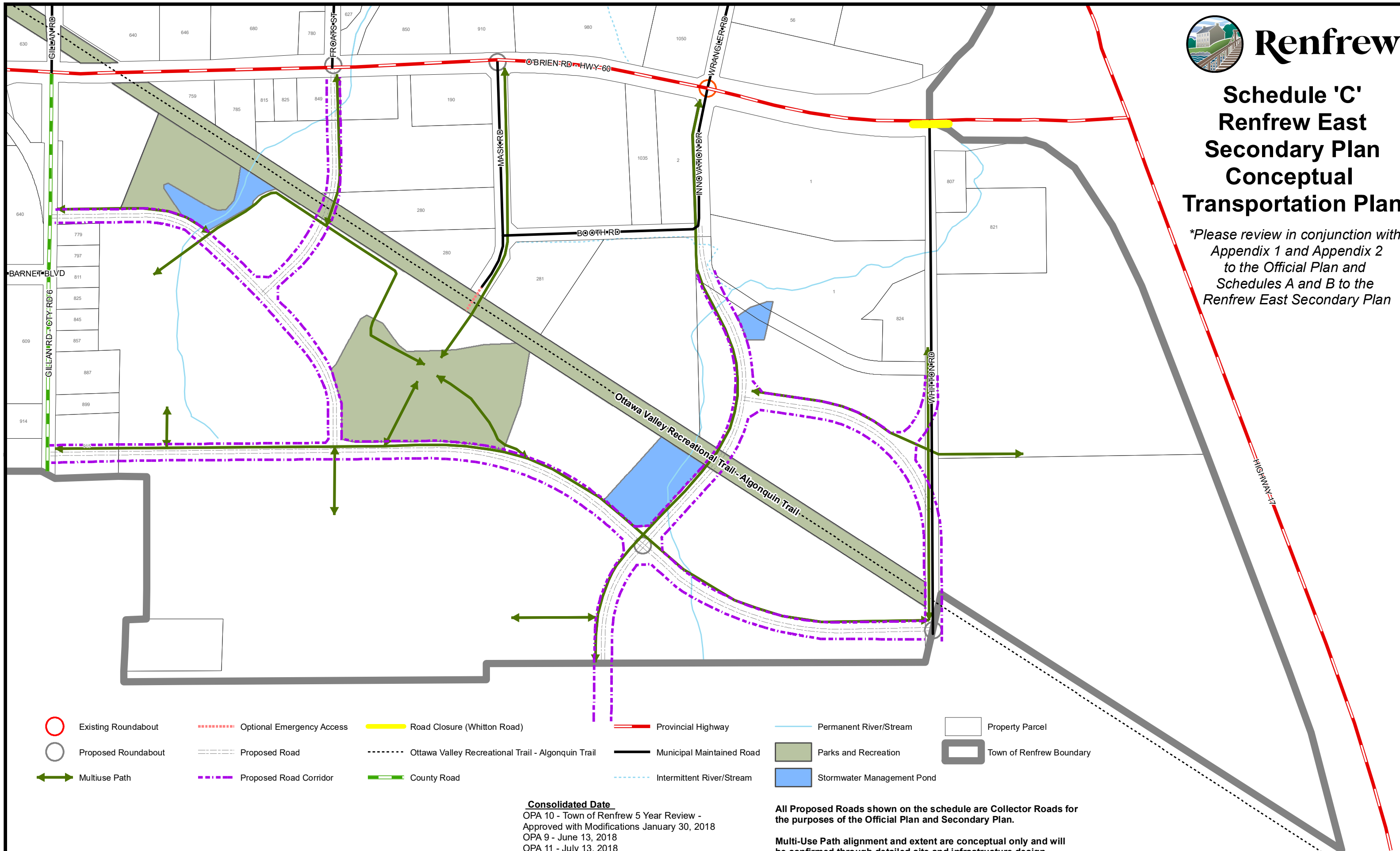





















Renfrew

Schedule 'C' Renfrew East Secondary Plan Conceptual Transportation Plan

**Please review in conjunction with
Appendix 1 and Appendix 2
to the Official Plan and
Schedules A and B to the
Renfrew East Secondary Plan*

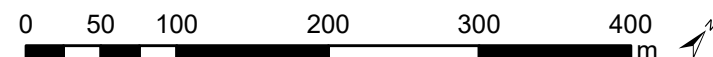


- | | | | | | |
|---|---|--|---|--|--|
|  Existing Roundabout |  Optional Emergency Access |  Road Closure (Whitton Road) |  Provincial Highway |  Permanent River/Stream |  Property Parcel |
|  Proposed Roundabout |  Proposed Road |  Ottawa Valley Recreational Trail - Algonquin Trail |  Municipal Maintained Road |  Parks and Recreation |  Town of Renfrew Boundary |
|  Multiuse Path |  Proposed Road Corridor |  County Road |  Intermittent River/Stream |  Stormwater Management Pond | |

Consolidated Date
OPA 10 - Town of Renfrew 5 Year Review -
Approved with Modifications January 30, 2018
OPA 9 - June 13, 2018
OPA 11 - July 13, 2018
OPA 12 - May 19, 2021
OPA 14 - March 15, 2025

All Proposed Roads shown on the schedule are Collector Roads for the purposes of the Official Plan and Secondary Plan.

Multi-Use Path alignment and extent are conceptual only and will be confirmed through detailed site and infrastructure design.



Produced by:
County of Renfrew Development and Property Department
9 International Drive
Pembroke, Ontario K8A 6W5

© 2025, County of Renfrew, March 25, 2025

Base Data: With Data supplied under Licence by Members of the
Ontario Geospatial Data Exchange & Renfrew County
Additional Sources: Municipal Property Assessment Corporation
extract from October 15, 2024.

Projection: UTM NAD83 Zone 18

This map is illustrative only. Do not rely on it as being a
precise indicator of routes, locations of features, nor as
a guide to navigation. The County of Renfrew shall not
be liable in any way for the use of, or reliance upon, this
map or any information on this map.